
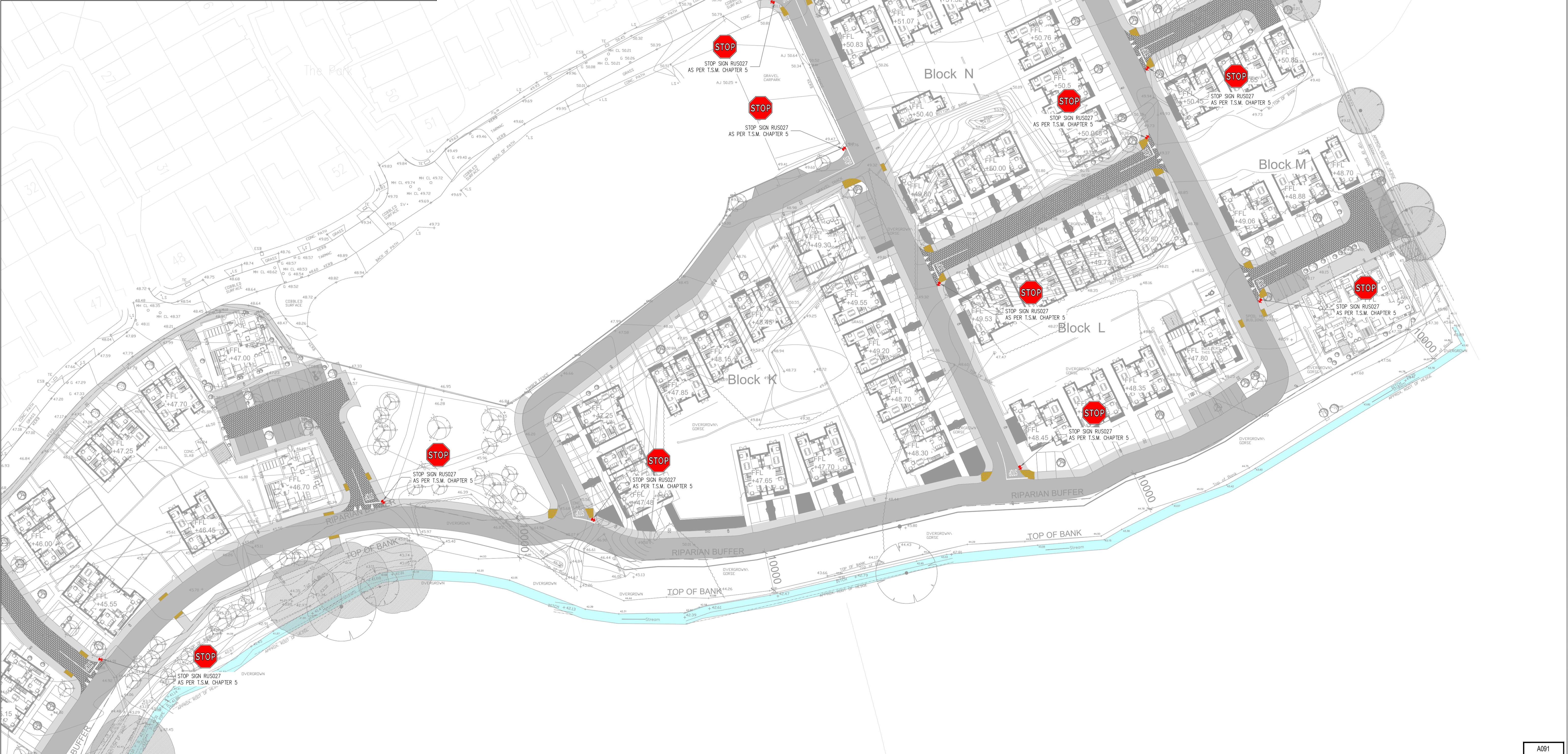
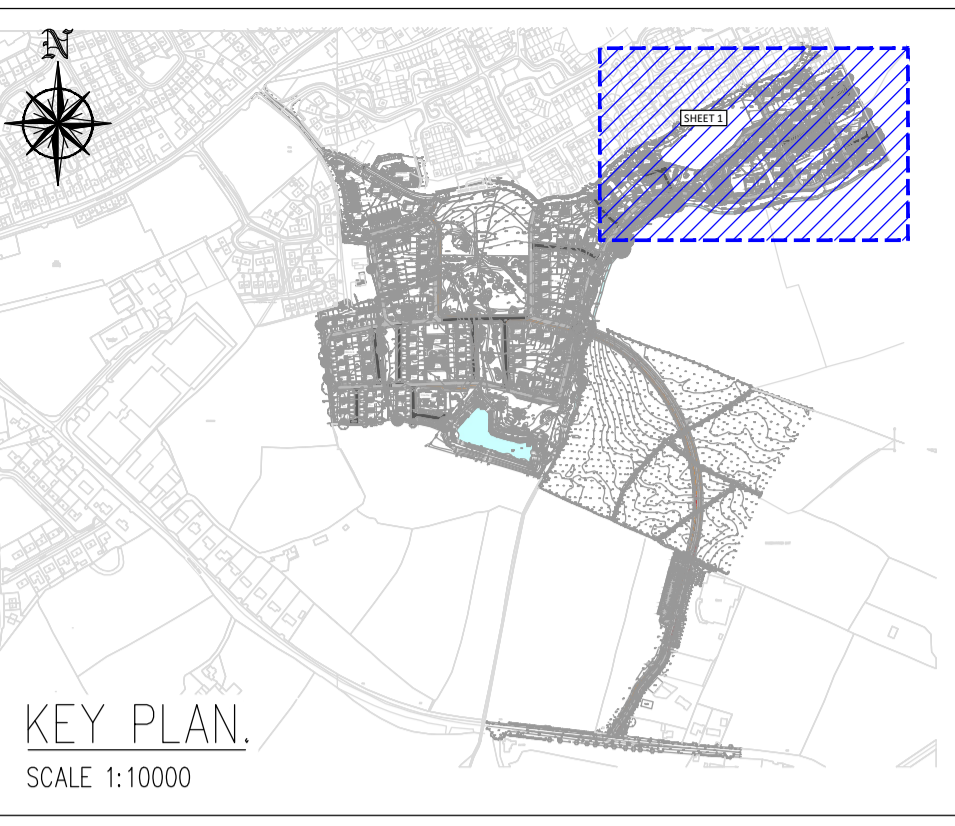


LEGEND:

- PROPOSED ROAD
- PROPOSED FOOTPATH
- PROPOSED RAMP
- PROPOSED OFF ROAD CYCLE TRACK
- PROPOSED ON ROAD CYCLE TRACK
- PROPOSED TACTILE PAVING
- PROPOSED CORDUROY PAVING



PLANNING DRAWING.
NOT FOR CONSTRUCTION.
 ALL LEVELS GIVEN ARE
 RELATIVE TO ORDNANCE DATUM.
 THIS DRAWING HAS BEEN ISSUED FOR INFORMATION
 PURPOSES ONLY AND MUST NOT BE USED
 FOR CONSTRUCTION UNDER ANY CIRCUMSTANCES

NOTES

- For setting out refer to Architect's drawings.
- This drawing to be read in conjunction with all other Architectural and Engineering drawings and all other relevant drawings and Specifications.
- DO NOT SCALE THIS DRAWING. Use figured dimensions only.
- No part of this document may be reproduced or transmitted in any form or stored in any retrieval system of any nature without the written permission as copyright holder except as agreed for use on the project for which the document was originally issued.
- Ordnance Survey Ireland Licence Number EN 0074021

Rev. No.	Date	REVISION NOTE	Drn. By	Chkd. By
P1	22.10.2020	Revised Site Layout	AB	NB
P2	05.11.2020	Revised Site Layout	AB	NB
P3	03.12.2020	Revised Site Layout	JS	NB
P4	22.01.2021	OSI Licence Updated	JS	NB

Architect	Reddy Architecture + Urbanism			
Project	Residential Development Clonattin, Gorey			
Title	Proposed Road Markings Sheet 1 OF 5			
Dwg. No.	CLO-CSC-ZZ-XX-DR-C-0021			
Date	Drn. by	Chkd. by	Apprd. by	Scale
May 2020	AB	GL	NB	1:500@A1
				Revision P4

CS Consulting Group
 DUBLIN | LONDON | LIMERICK

Head Office
 19-22 Dame Street, Dublin 2.
 T: +353 (0)1 5480863 F: +353 (0)1 9011355
 e: info@csconsulting.ie
 w: www.csconsulting.ie

Quality Environment I.S. EN ISO 9001:2008
 Health & Safety I.S. EN ISO 14001:2004
 NSAI Certified I.S. EN ISO 50001:2011
 OHSAS 18001:2007